

①  
B.S.

ADA 027159

**SPECIAL DATA COLLECTION SYSTEM EVENT REPORT  
Eastern Kazakh SSR, (first event), 21 April 1976**

**K.J. Hill, M.S. Dawkins, and M.D. Gillispie  
Alexandria Laboratories**

**Teledyne Geotech, 314 Montgomery Street, Alexandria, Virginia 22314**

**June 1976**

**APPROVED FOR PUBLIC RELEASE; DISTRIBUTION UNLIMITED.**

**Sponsored By**

**The Defense Advanced Research Projects Agency  
Nuclear Monitoring Research Office**

**1400 Wilson Boulevard, Arlington, Virginia 22209**

**ARPA Order No. 2897**

**Monitored By**

**VELA Seismological Center**

**312 Montgomery Street, Alexandria, Virginia 22314**

D D C  
RECEIVED  
JUL 20 1976  
B.S.

Disclaimer: Neither the Defense Advanced Research Projects Agency nor the Air Force Technical Applications Center will be responsible for information contained herein which has been supplied by other organizations or contractors, and this document is subject to later revision as may be necessary. The views and conclusions presented are those of the authors and should not be interpreted as necessarily representing the official policies, either expressed or implied, of the Defense Advanced Research Projects Agency, the Air Force Technical Applications Center, or the US Government.

REPORT DOCUMENTATION PAGE		READ INSTRUCTIONS BEFORE COMPLETING FORM
1. REPORT NUMBER SDCS-ER-76-100	2. GOVT ACCESSION NO.	3. RECIPIENT'S CATALOG NUMBER
4. TITLE (and Subtitle) SPECIAL DATA COLLECTION SYSTEM (SDCS), Eastern Kazakh SSR, (first event), 21 April 1976,		5. TYPE OF REPORT & PERIOD COVERED Technical <i>rept.</i>
7. AUTHOR(s) K. J. Hill, <del>_____</del> , M.S. / Dawkins and Gillispie, M.D. / Gillispie		6. PERFORMING ORG. REPORT NUMBER
9. PERFORMING ORGANIZATION NAME AND ADDRESS Teledyne Geotech 314 Montgomery Street Alexandria, Virginia 22314		8. CONTRACT OR GRANT NUMBER(s) F08606-74-C-0013, KARPA Order-2897
11. CONTROLLING OFFICE NAME AND ADDRESS Defense Advanced Research Projects Agency Nuclear Monitoring Research Office 1400 Wilson Blvd.-Arlington, Virginia 22209		10. PROGRAM ELEMENT, PROJECT, TASK AREA & WORK UNIT NUMBERS AF-T14703
14. MONITORING AGENCY NAME & ADDRESS (if different from Controlling Office) VELA Seismological Center 312 Montgomery Street Alexandria, Virginia 22314		12. REPORT DATE 16 Jun 1976
		13. NUMBER OF PAGES 10
		15. SECURITY CLASS. (of this report) Unclassified
		15a. DECLASSIFICATION/DOWNGRADING SCHEDULE
16. DISTRIBUTION STATEMENT (of this Report)  APPROVED FOR PUBLIC RELEASE; DISTRIBUTION UNLIMITED		
17. DISTRIBUTION STATEMENT (of the abstract entered in Block 20, if different from Report)		
18. SUPPLEMENTARY NOTES		
19. KEY WORDS (Continue on reverse side if necessary and identify by block number)		
20. ABSTRACT (Continue on reverse side if necessary and identify by block number)		

SDCS EVENT REPORT NO. 100

Eastern Kazakh SSR, 21 April 1976

Eastern KAZAKH SSR

This event report contains seismic data from the Special Data Collection System (SDCS), and other sources for the above event. Published epicenter information from seismic observations is:

	"P" Arrival	Origin Time	Lat.	Long.	$m_b$	$M_s$
NORSAR	05:05:19.0	04:57:48	49 N	080 E	4.9	N/A
Hagfors	05:05:09.2	04:58:19	51 N	075 E	5.5	N/A

Using SDCS stations, LASA and NORSAR, the epicenter location and magnitudes become

04:58:00.1 49.8N 077.9E 4.9 N/A

The programs used for LASA, NORSAR and ALPA data recovery are presently undergoing modifications. Information for LASA short-period is reported from their Teleseism Event Report; NORSAR short-period data are obtained from their bulletin. The long-period array beam recovery for these stations will be resumed upon completion of these modifications.

All SDCS stations were operational during this period.

Short-period signals associated with this event were recorded at WH2YK, RK-ON, FN-WV, CPSO, LASA and NORSAR. All SP channels at HN-ME had polarity reversals; to correct this, mathematical inversions of the data were performed. Horizontal SP channels at all SDCS stations were rotated.

The SDCS stations did not record long-period signals for this event and were not included in this report.

Scaling factors on plots are millimicrons at 1 Hz (not corrected for instrument response).

- a -

ADDITIONAL BY

NTS

BIC

UNCLASSIFIED

JUSTIFICATION

BY

DISTRIBUTION/AVAILABILITY CODES

DATE

AVAIL. AND/OR SPECIAL

FILE SYSTEM

FILE SECTION

A

STATION DESCRIPTION

SITE CODE	LOCATION	SITE COORDINATES		ELEVATION METERS	INSTRUMENTATION	
		DEG	MN SECS		SHORT - PERIOD	LONG - PERIOD
ALPA	Alaska	65	14 00.0 N 147 44 36.0 W	626	None	31300
CPSO	McMinnville, Tennessee	35	35 41.4 N 085 34 13.5 W	574	6480 V 7515 H	SL210 V SL220 H
FN-WV	Franklin, West Virginia	38	32 58.0 N 079 30 47.0 W	910	KS36000	KS36000
LASA	Billings, Montana	46	41 19.0 N 106 13 20.0 W	744	HS10	7505A V 8700C H
HN-ME	Houlton, Maine	46	09 43.0 N 067 59 09.0 W	213	KS36000	KS36000
NORSAR	Kjeller, Norway	60	49 25.4 N 010 49 56.5 E	379	HS10	7505A V 8700C H
RK-ON	Red Lake, Ontario	50	50 20.0 N 093 40 20.0 W	366	18300	SL210 V SL220 H
WH2YK	White Horse, Yukon	60	41 41.0 N 134 58 02.0 W	853	18300	SL210 V SL220 H

HYPOCENTER DETERMINATION

INPUT FOR EVENT 21 APR 76  
 04:58:00.0 50.000N 80.000E OKM.

STA.	ARRIVAL	RESIDUALS		DIST.	AZ.
		CALC	REST	REST	REST
NAO	05 05 19.0	0.1	0.1	38.0	312.9
WH2YK	05 08 51.3	-0.3	-0.2	66.7	16.9
RK-ON	05 10 06.8	-0.2	-0.5	79.5	354.6
LAO	05 10 31.3	1.0	1.0	83.8	2.9
FN-WV	05 10 59.7	0.1	0.2	89.8	342.5
CPSO	05 11 17.2	-0.7	-0.6	93.7	346.6

67 HERRIN TRAVEL TIME TABLES

ORIGIN	LAT.	LONG.	DEPTH (KM)	SDV	IT	STA
04:58:18.6	50.611N	77.585E	115. CALC	0.6	7	6
04:58:00.1	49.804N	77.911E	0. REST	0.6	3	6

CALC			REST		
3	.	2	3	.	2
1	.	0	1	.	0
0	0.	0	0	0.	0
.	.	.	.	.	.
0	0.	0	0	0.	0
0	.	0	0	.	0
0	.	0	0	.	0

CHI2 COVERAGE ELLIPSE; 95 PER CENT CONF..LEVEL, SDV= 0.93  
 MAJOR 167.6KM. MINOR 41.6KM. AZ= 180 AREA= 21911 SQ.KM. REST

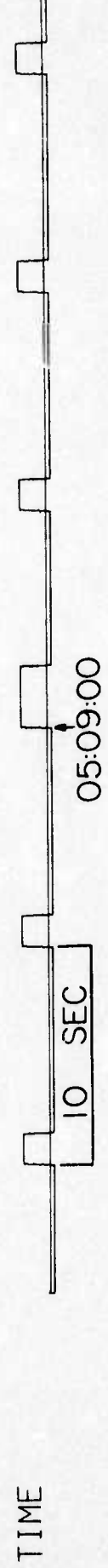


DATA SUMMARY

INPUT FOR EVENT 21 APR 76  
 04:58:00.0 50.000N 80.000E 0KM.

STA.	PHASE	ARRIVAL		INST	PER	A/T	MAGNITUDE		DIR	DIST
		TIME					MB	MS		
NAO	EP	05 05	19.0	AB	0.6	41.	4.81			38.0
WH2YK	EP	05 08	51.3	SPZ	0.6	28.	5.15			66.7
RK-ON	EP	05 10	06.8	SPZ	0.4	28.	4.90			79.5
LAO	EP	05 10	31.3	SAE	99.9	9999.				
FN-WV	EP	05 10	59.7	SPZ	0.5	8.	4.60			89.8
CPSO	EP	05 11	17.2	SPZ	0.7	14.	4.97			93.7

ORIGIN	LAT.	LONG.	DEPTH (KM)	MAG	SDV	STA
04:58:18.6	50.611N	77.585E	115. CALC	4.78	0.20	5
04:58:00.1	49.804N	77.911E	0. REST	4.89	0.20	5

WH2YK 21 APR 76  
05:08:51.3







RK-ON 21 APR 76

SPZ  
28.58 MU


05:10:06.8



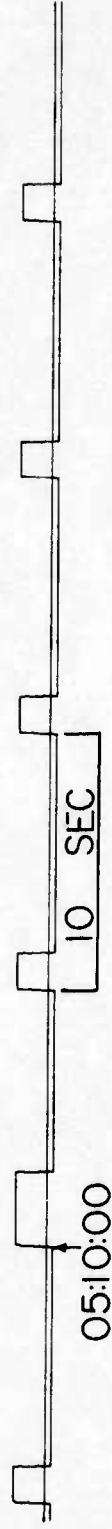
SPR  
11.25 MU



SPT  
5.08 MU




TIME




FN-WV 21 APR 76  
05:10:59.7


SPZ  
7.20 MU



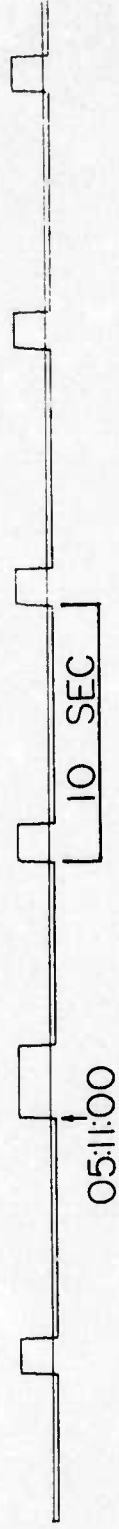
SPR  
6.14 MU



SPT  
6.29 MU



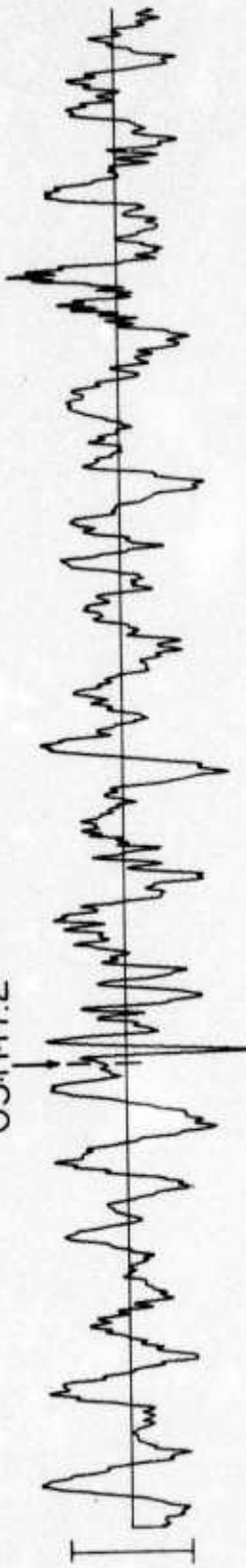
TIME




CPSO 21 APR 76

05:11:17.2


SPZ  
9.09 MU



SPR  
5.91 MU



SPT  
4.78 MU




TIME

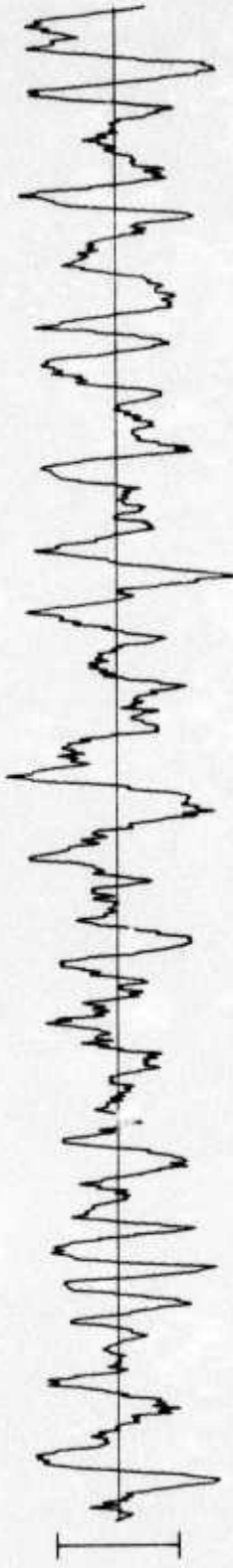


HN-ME 21 APR 76

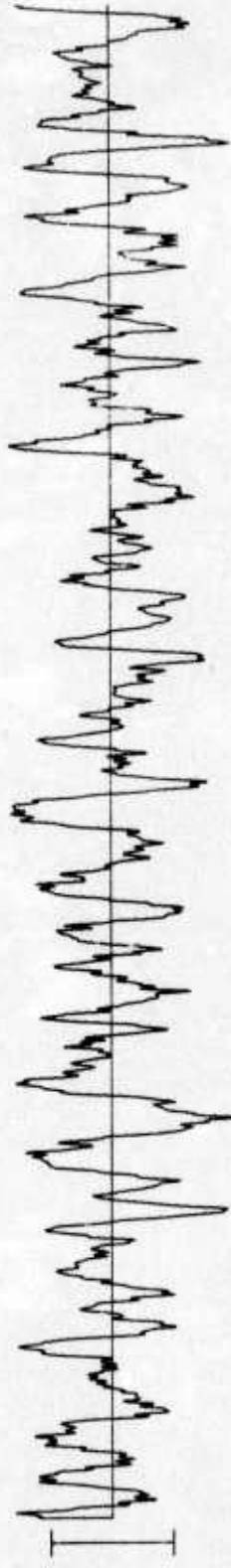
SPZ  
6.08 MU



SPR  
13.59 MU



SPT  
11.44 MU



TIME

